



6th European Paramotor Championship

Fly over Dracula's country

ROMANIA –Brasov

September

1-15 or 15-30

2015



Index

1. Venue

2. Dates

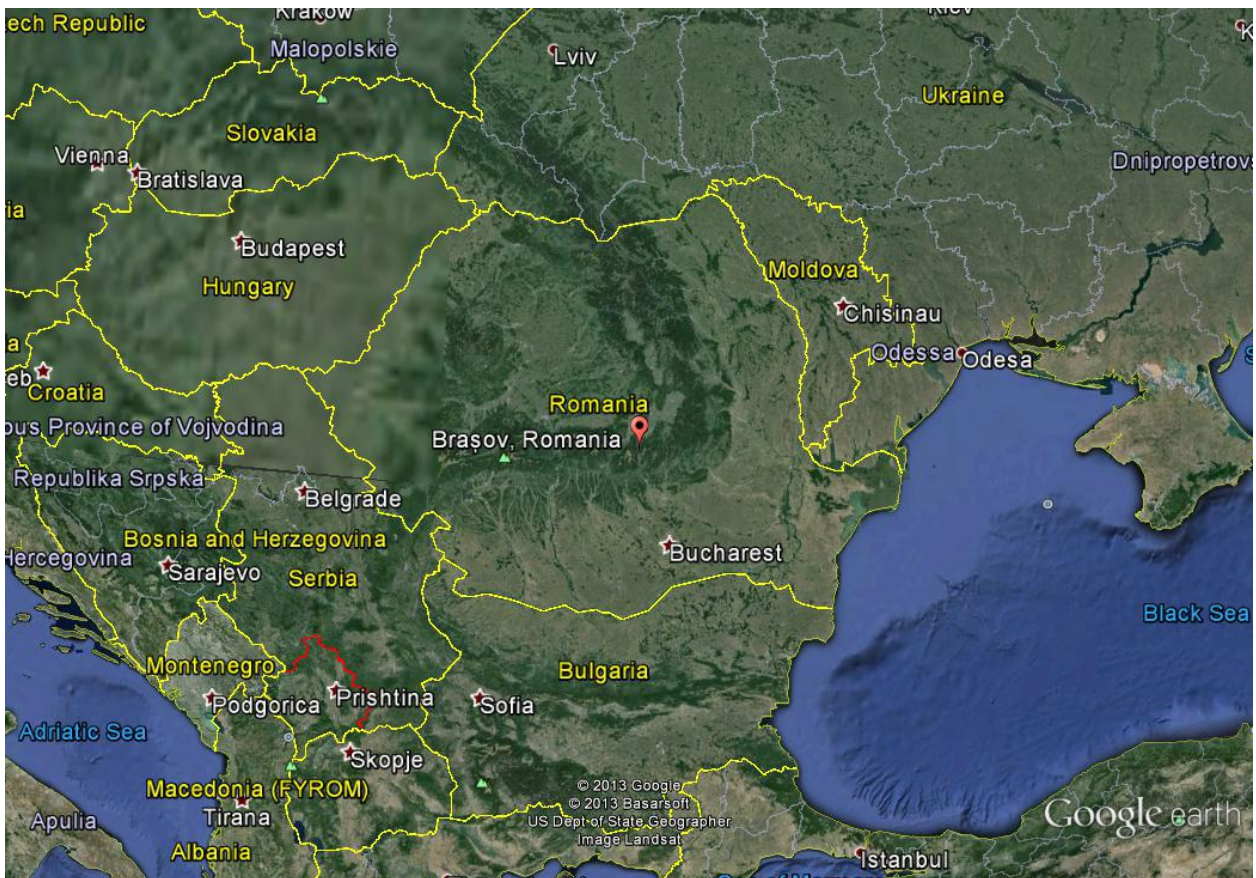
3. Officials

4. Classes

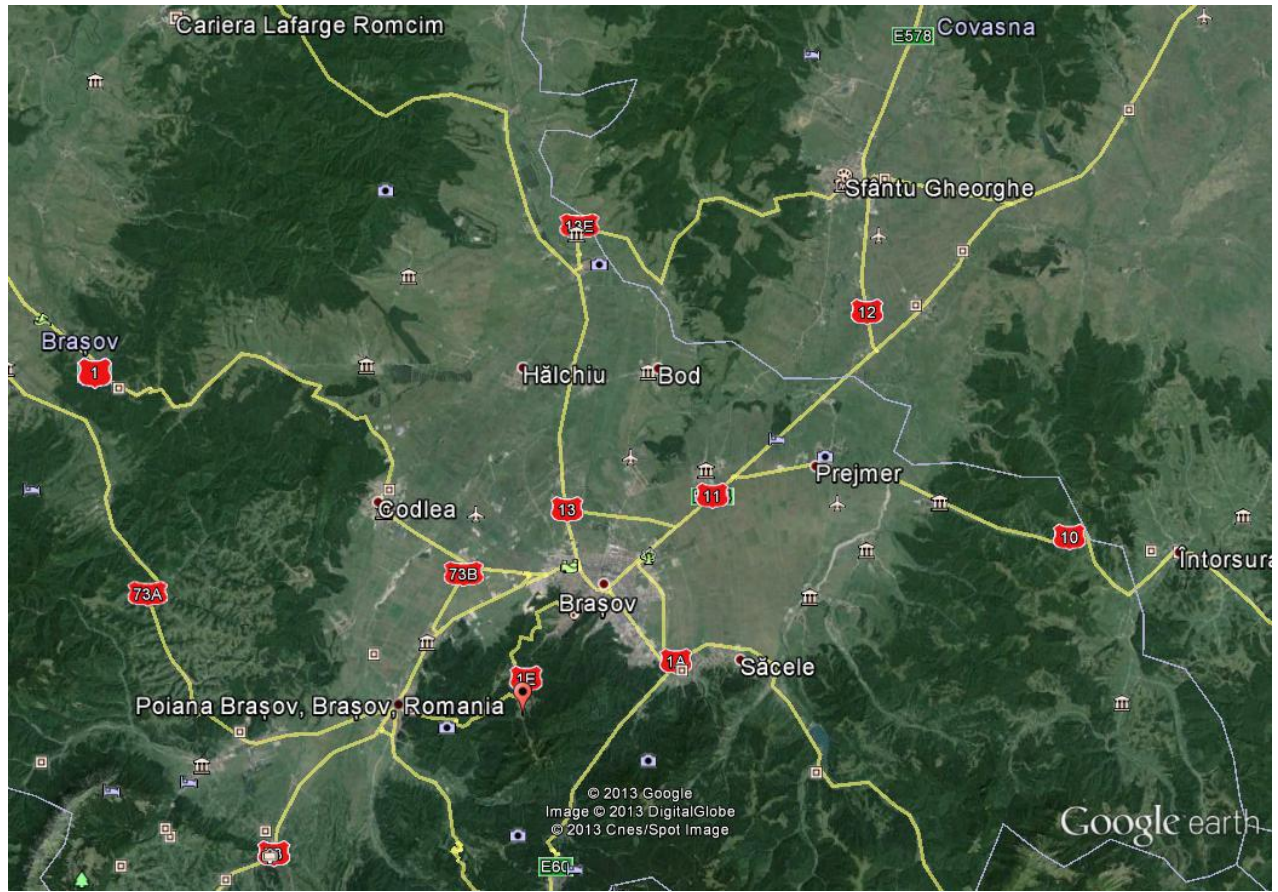
5. Entry fees



1. Venue



Romania is located in Southeastern Europe. Given this location is easily accessible by car, train and airplane. The climate of Romania is temperate continental.





Brasov

Stretching over a surface of 5,363 sq km the County of Brasov comprises Barsa depression and Fagaras land and in the North-Northeast Persani Mountains and the depression neighbored by Olt river and Tarnave (Hirtibaciului Plateau).

■ **Language**

The County of Brasov features 9 important towns, three of them are municipalities (Brasov, Fagaras, Sacele).

The official language is Romanian. Some Hungarian and German are spoken in the old districts, while mainly English is spoken by those connected with the tourist industry. Ethnic composition of Brasov County: Romanian, Hungarians, Germans and others.

■ **Climate**

Brasov county has a temperate-continental climate with cold and relatively wet weather in the mountains. The summer nights in Brasov are a little bit cold. The transition between summer and winter occurs gradually with two seasons, "spring" and "autumn". The average temperature is 7.6 degrees C and the annual average humidity in the air is 75%. The highest temperature in summer is 35.0 degrees C and the lowest in winter is - 30 degree C. Annual rainfall is about 1300 mm/ sq. m in the mountains and 600 mm/ sq. m in depressions. Usually the wind blows from west to 1.5-3.2 m / s speed.

■ **The local hour**

Eastern European Time Zone: GMT+2 hours.

From the last Sunday in March to the last Sunday in October, in Romania we have "Summertime" which means GMT+3 hours.



The two airfields, span on an area of 200 ha, which provides an excellent opportunity to ensure separation for Paramotor categories during the competition, regardless of wind direction. Elevation: 526 m. The flight zone: flat and safe for flying, a lot of alternative of landing field. During the championship the aerodrome main activity, will be dedicated to the event.





Coordinates of the two airfields:

www.aeroclubulbrasov.ro

- **7 KM - NORD from Brasov**

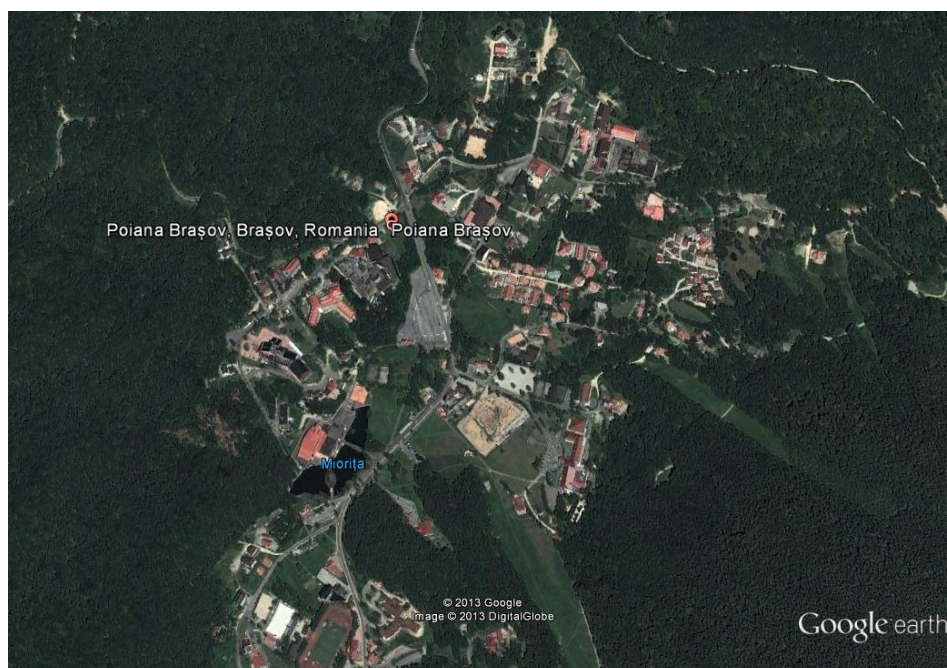
- **8 KM NORD – NORD WEST from Brasov**

Elevation / reference temperature

528 m / 12° C

Three hangars in two airfield. An area over 25000 m2 is available for camping.

All public utilities are already available, the surrounding communities offer accommodations for the participants.





2. Proposed dates for the competition



Registration, inspection, training:

1 or 15 September

Opening ceremony, first competition briefing:

2 or 16 September

Competition flying days:

5 day in September

Closing ceremony, Prize-giving:

14 or 29 September



3. Championship officials




- **Event Directory :**
- **Directory Contest (Paramotor):**
- **Deputy Director:**
- **Scoring Manager:**
- **Chief Marshall:**

The team will be made up of qualified and competent people, the team will be announced later.



4. Classes

- **Paramotors:** PF1, PF2, PF1f,
- **Paratrikes:** PL1, PL2,





5. Entry fees



450 € for each pilot

450 € for each co-pilot (navigator)

100 € for each Team Leader

Free for assistants and others

Participation fees include:

Preparatory stages (like setting, controlling and evaluating the tasks)

All documents and materials (maps, tasks descriptions, control point atlases, etc...)

Free use of the aerodrome and free entry to all official events..

You are welcome!